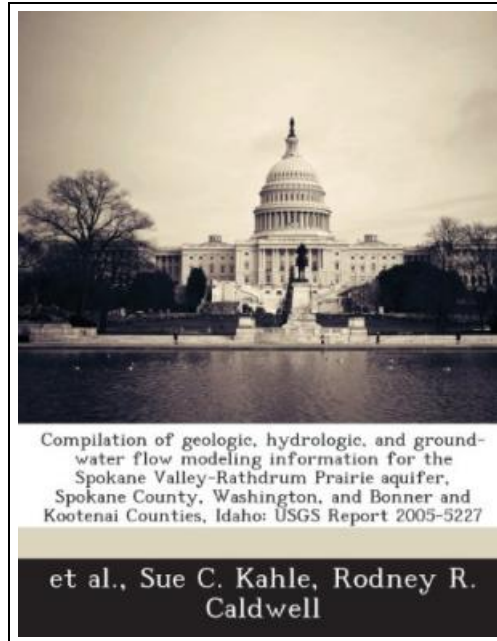


Compilation of Geologic, Hydrologic, and Ground-Water Flow Modeling Information for the Spokane Valley-Rathdrum Prairie Aquifer, Spokane County, Washington, and Bonner and Kootenai Counties, Idaho: Usgs Report 2005-5227



Filesize: 4.62 MB

Reviews

Extensive guide! Its such a very good read. I really could comprehend almost everything out of this created e ebook. You will like how the writer write this ebook.


(Katherine Feil)


COMPILATION OF GEOLOGIC, HYDROLOGIC, AND GROUND-WATER FLOW MODELING INFORMATION FOR THE SPOKANE VALLEY-RATHDRUM PRAIRIE AQUIFER, SPOKANE COUNTY, WASHINGTON, AND BONNER AND KOOTENAI COUNTIES, IDAHO: USGS REPORT 2005-5227



To get **Compilation of Geologic, Hydrologic, and Ground-Water Flow Modeling Information for the Spokane Valley-Rathdrum Prairie Aquifer, Spokane County, Washington, and Bonner and Kootenai Counties, Idaho: Usgs Report 2005-5227** eBook, make sure you access the hyperlink below and download the ebook or gain access to additional information which might be relevant to COMPILATION OF GEOLOGIC, HYDROLOGIC, AND GROUND-WATER FLOW MODELING INFORMATION FOR THE SPOKANE VALLEY-RATHDRUM PRAIRIE AQUIFER, SPOKANE COUNTY, WASHINGTON, AND BONNER AND KOOTENAI COUNTIES, IDAHO: USGS REPORT 2005-5227 book.

Proquest, Umi Dissertation Publishing, United States, 2011. Paperback. Book Condition: New. 246 x 189 mm. Language: English . Brand New Book ***** Print on Demand *****.The U.S. Geological Survey, in cooperation with the Idaho Department of Water Resources and Washington Department of Ecology compiled and described geologic, hydrologic, and ground-water flow modeling information about the Spokane Valley-Rathdrum Prairie (SVRP) aquifer in northern Idaho and northeastern Washington. Descriptions of the hydrogeologic framework, water-budget components, ground- and surface-water interactions, computer flow models, and further data needs are provided. The SVRP aquifer, which covers about 370 square miles including the Rathdrum Prairie, Idaho and the Spokane valley and Hillyard Trough, Washington, was designated a Sole Source Aquifer by the U.S. Environmental Protection Agency in 1978. Continued growth, water management issues, and potential effects on water availability and water quality in the aquifer and in the Spokane and Little Spokane Rivers have illustrated the need to better understand and manage the region's water resources. The SVRP aquifer is composed of sand, gravel, cobbles, and boulders primarily deposited by a series of catastrophic glacial outburst floods from ancient Glacial Lake Missoula. The material deposited in this high-energy environment is coarser-grained than is typical for most basin-fill deposits, resulting in an unusually productive aquifer with well yields as high as 40,000 gallons per minute. In most places, the aquifer is bounded laterally by bedrock composed of granite, metasedimentary rocks, or basalt. The lower boundary of the aquifer is largely unknown except along the margins or in shallower parts of the aquifer where wells have penetrated its entire thickness and reached bedrock or silt and clay deposits. Based on surface geophysics, the thickness of the aquifer is about 500 ft near the Washington-Idaho state line, but more than 600 feet within the Rathdrum Prairie and more...

 [Read Compilation of Geologic, Hydrologic, and Ground-Water Flow Modeling Information for the Spokane Valley-Rathdrum Prairie Aquifer, Spokane County, Washington, and Bonner and Kootenai Counties, Idaho: Usgs Report 2005-5227 Online](#)

 [Download PDF Compilation of Geologic, Hydrologic, and Ground-Water Flow Modeling Information for the Spokane Valley-Rathdrum Prairie Aquifer, Spokane County, Washington, and Bonner and Kootenai Counties, Idaho: Usgs Report 2005-5227](#)

Other Books



[PDF] **Two Treatises: The Pearle of the Gospell, and the Pilgrims Profession to Which Is Added a Glasse for Gentlewomen to Dresse Themselues By.** by Thomas Taylor Preacher of Gods Word to the Towne of Reding. (1624-1625)

Access the hyperlink below to read "Two Treatises: The Pearle of the Gospell, and the Pilgrims Profession to Which Is Added a Glasse for Gentlewomen to Dresse Themselues By. by Thomas Taylor Preacher of Gods Word to the Towne of Reding. (1624-1625)" file.

[Save PDF »](#)



[PDF] **Two Treatises: The Pearle of the Gospell, and the Pilgrims Profession to Which Is Added a Glasse for Gentlewomen to Dresse Themselues By.** by Thomas Taylor Preacher of Gods Word to the Towne of Reding. (1625)

Access the hyperlink below to read "Two Treatises: The Pearle of the Gospell, and the Pilgrims Profession to Which Is Added a Glasse for Gentlewomen to Dresse Themselues By. by Thomas Taylor Preacher of Gods Word to the Towne of Reding. (1625)" file.

[Save PDF »](#)



[PDF] **The Right Kind of Pride: A Chronicle of Character, Caregiving and Community**

Access the hyperlink below to read "The Right Kind of Pride: A Chronicle of Character, Caregiving and Community" file.

[Save PDF »](#)



[PDF] **Do Monsters Wear Undies Coloring Book: A Rhyming Children s Coloring Book**

Access the hyperlink below to read "Do Monsters Wear Undies Coloring Book: A Rhyming Children s Coloring Book" file.

[Save PDF »](#)



[PDF] **Adult Coloring Books Reptiles: A Realistic Adult Coloring Book of Lizards, Snakes and Other Reptiles**

Access the hyperlink below to read "Adult Coloring Books Reptiles: A Realistic Adult Coloring Book of Lizards, Snakes and Other Reptiles" file.

[Save PDF »](#)



[PDF] **Nautical Coloring Book: An Advanced Adult Coloring Book of Nautical, Maritime and Seaside Scenes**

Access the hyperlink below to read "Nautical Coloring Book: An Advanced Adult Coloring Book of Nautical, Maritime and Seaside Scenes" file.

[Save PDF »](#)